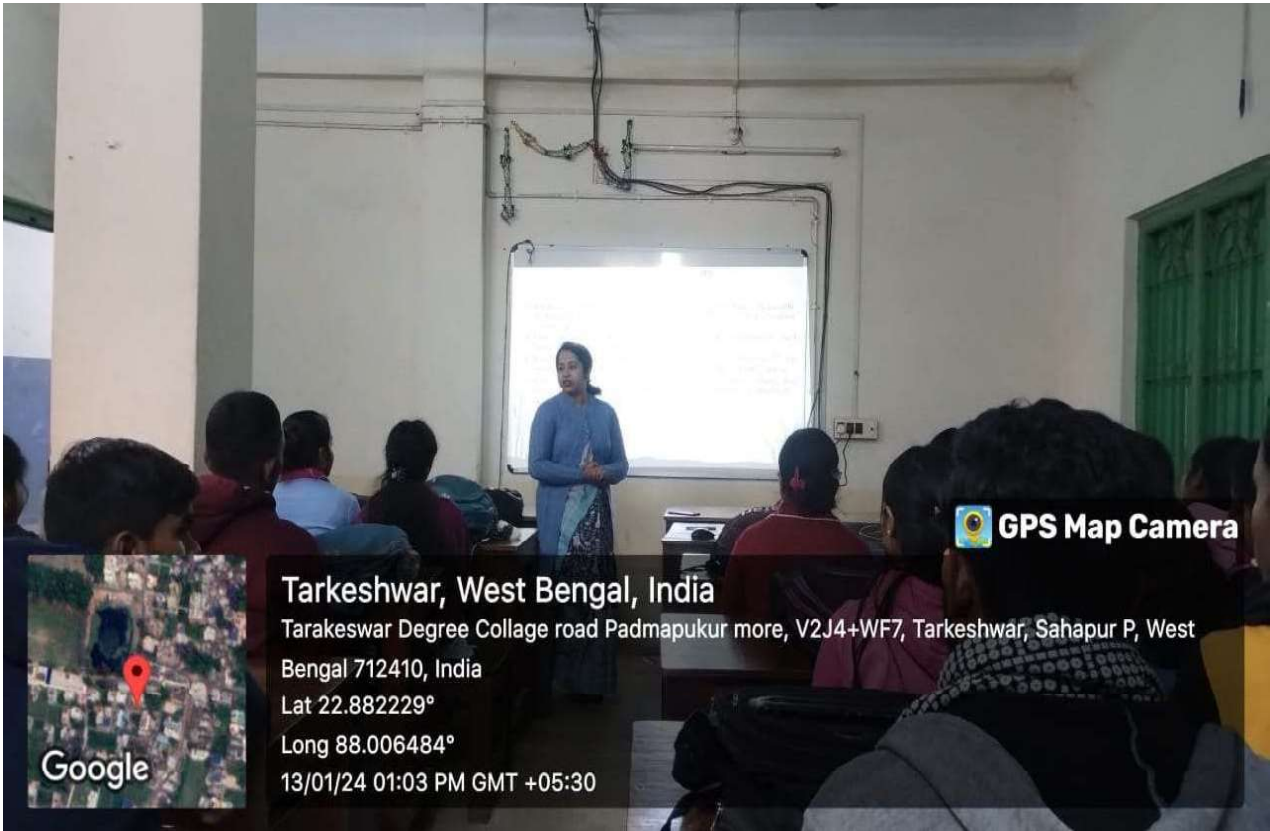


Memorandum of Understanding (MoU) with Tarakeswar Degree College,
Tarakeswar, Hooghly-712410





 **GPS Map Camera**



Google

Tarkeshwar, West Bengal, India

Tarakeswar Degree Collage road Padmapukur more, V2J4+WF7, Tarkeshwar, Sahapur P, West Bengal 712410, India

Lat 22.882229°

Long 88.006484°

13/01/24 01:03 PM GMT +05:30



 **GPS Map Camera**



Google

Tarkeshwar, West Bengal, India

Tarakeswar Degree Collage road Padmapukur more, V2J4+WF7, Tarkeshwar, Sahapur P, West Bengal 712410, India

Lat 22.882228°

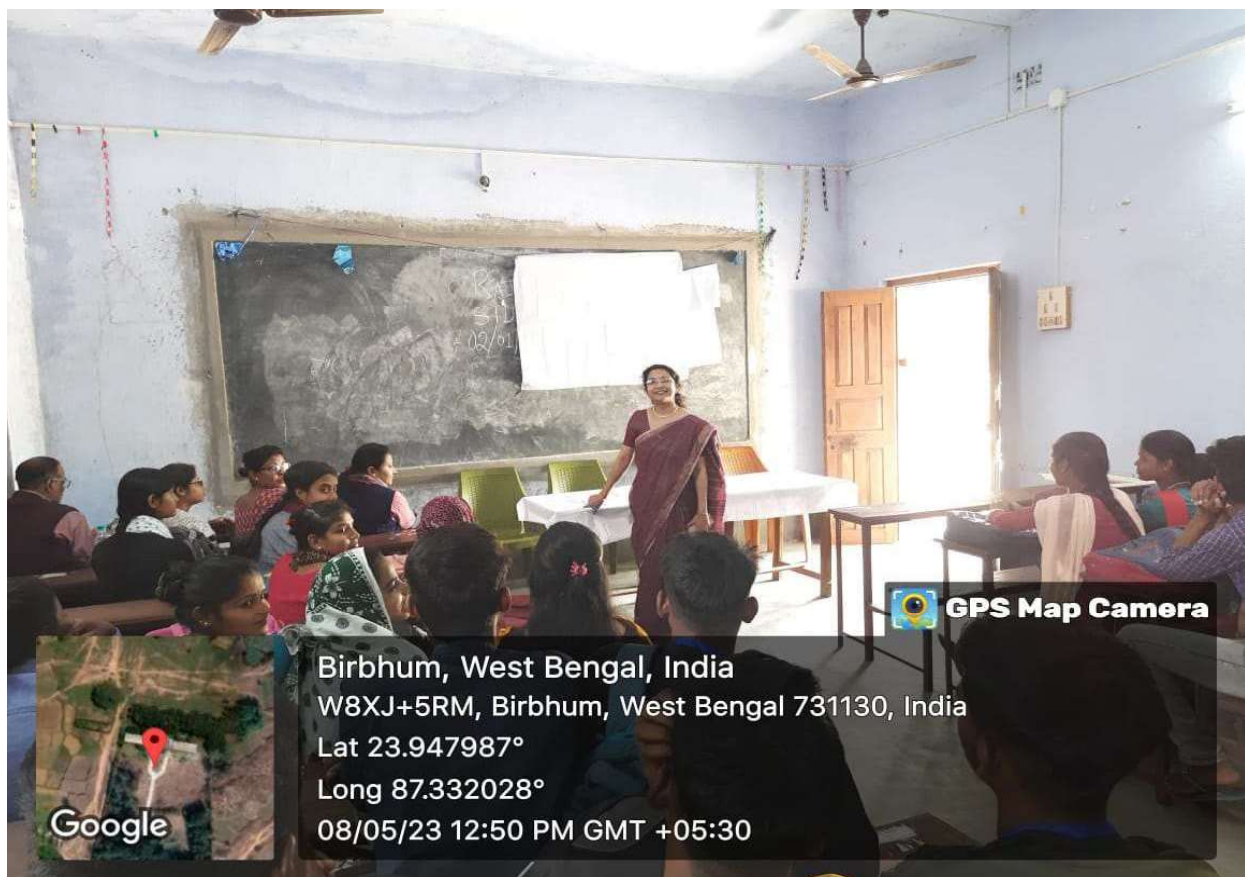
Long 88.006486°

28/02/23 12:42 PM GMT +05:30

Memorandum of Understanding (MoU) with Balagarh Bijoy Krishna Mahavidyalaya,
Jirat, Hooghly, 712503



Memorandum of Understanding (MoU) with Rajnagar Mahavidyalaya,
Rajnagar, Birbhum, West Bengal-731130



Memorandum of Understanding (MoU) with Acharya Sukumar Sen Mahavidyalaya,
Gotan, Purba Bardhaman, 712410



Memorandum of Understanding (MoU) with Rishi Bankim Chandra Evening College, Naihati, North 24 Paraganas, West Bengal-743165





Hooghly, West Bengal, India
7, Roy MC Lahiri St, Serampore, West Bengal 712201, India
Lat 22.754679°
Long 88.338618°
05/01/23 02:10 PM GMT +05:30

Google

GPS Map Camera





Kolkata, West Bengal, India
VCM8+FW8, Naihati Urban, Naihati, Kolkata, West Bengal 743165, India
Lat 22.883704°
Long 88.417708°
25/03/23 06:23 PM GMT +05:30


Google

GPS Map Camera



Memorandum of Understanding (MoU) with Ranaghat College, Ranaghat, West Bengal 741201





Memorandum of Understanding (MoU) with Sarat Centenary College,
Dhaniakhali, Hooghly, West Bengal, 712302



Memorandum of Understanding (MoU) with Tehatta Sadananda Mahavidyalaya,
Tehatta, Purba Bardhaman, West Bengal- 713122




Memorandum of Understanding (MoU) with Sri Ramakrishna Sarada Vidya Mahapitha,
Kamarpukur, Hooghly, West Bengal-712612





Paschim Amarpur, West Bengal, India
Paschim Amarpur, West Bengal 712611, India
Lat 22.911553°
Long 87.648322°
28/09/24 01:41 PM GMT +05:30



Paschim Amarpur, West Bengal, India
Paschim Amarpur, West Bengal 712611, India
Lat 22.911521°
Long 87.648287°
28/09/24 01:41 PM GMT +05:30



GPS Map Camera



Google

Paschim Amarpur, West Bengal, India
Paschim Amarpur, West Bengal 712611, India
Lat 22.911515°
Long 87.648295°
20/04/23 12:21 PM GMT +05:30




GPS Map Camera




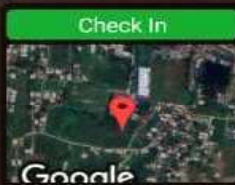
Google

Paschim Amarpur, West Bengal, India
Paschim Amarpur, West Bengal 712611, India
Lat 22.911512°
Long 87.648287°
20/04/23 01:35 PM GMT +05:30



Memorandum of Understanding (MoU) with Memari College,
Grand Trunk Rd, Memari, West Bengal-713146





Check In

Memari, West Bengal, India

5483+338, Memari College Campus, Memari, West Bengal 713146, India

Lat 23.165158°

Long 88.102791°

22/04/24 12:05 PM GMT +05:30

GPS Map Camera

Memorandum of Understanding (MoU) with Dasarathi Hazra Memorial College,
Bhatar, Purba Bardhaman, West Bengal 713125



Memorandum of Understanding (MoU) with Khalisani Mahavidyalaya,
Khalisani College Rd, Guchaitpara, West Bengal 712139



Memorandum of Understanding (MoU) with Gushkara Mahavidyalaya,
Gushkara, Purba Bardhaman West Bengal 713128



Memorandum of Understanding (MoU) with Suri Vidyasagar College,
Suri, Birbhum, West Bengal 731101



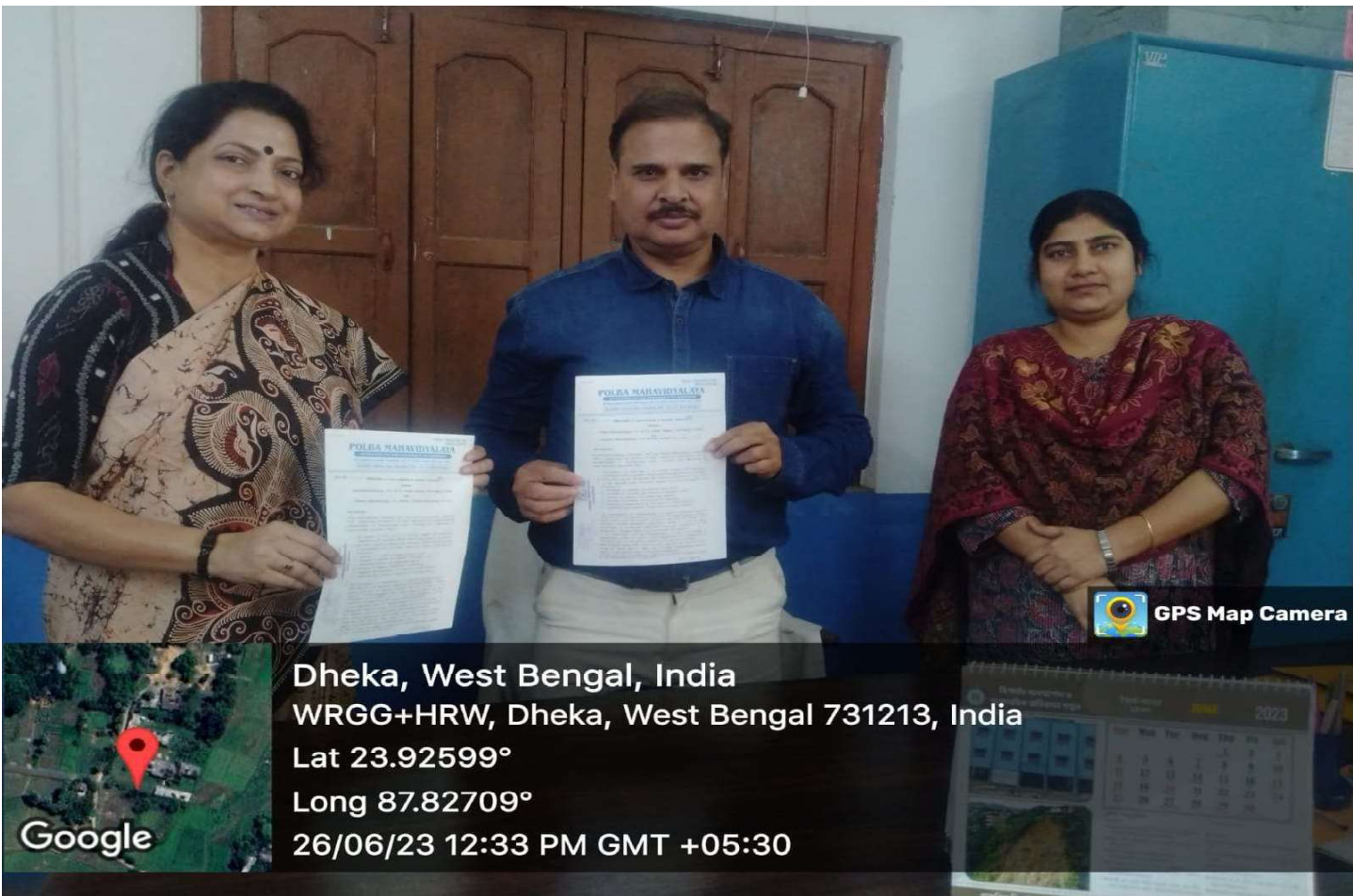


GPS Map Camera



Dheka, West Bengal, India
WRGG+HRW, Dheka, West Bengal 731213, India
Lat 23.92599°
Long 87.82709°
26/06/23 12:33 PM GMT +05:30

Google



GPS Map Camera




Dheka, West Bengal, India
WRGG+HRW, Dheka, West Bengal 731213, India
Lat 23.92599°
Long 87.82709°
26/06/23 12:33 PM GMT +05:30

Google

Memorandum of Understanding (MoU) with Sree Gopal Banerjee College,
Bagati, Magra, Hooghly, West Bengal-712148





 GPS Map Camera

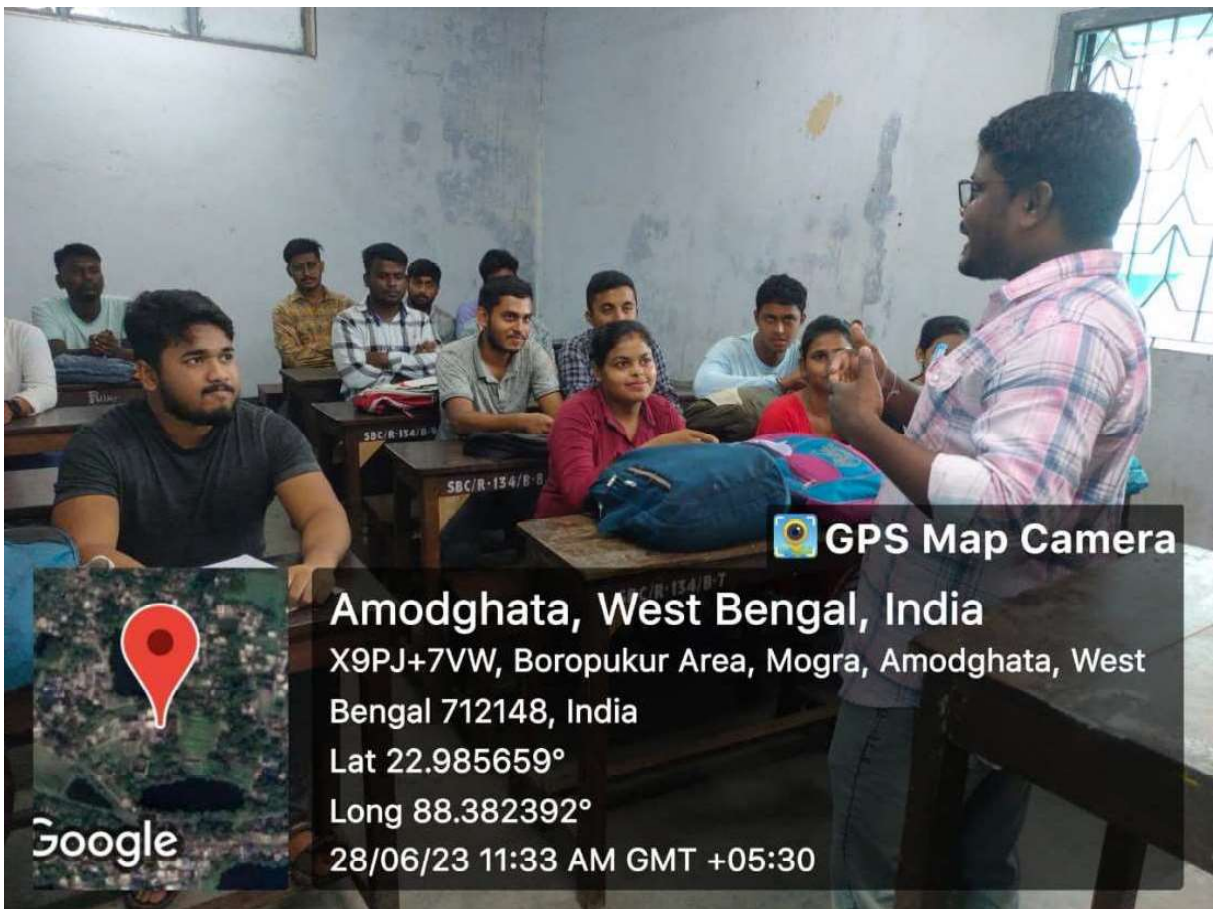
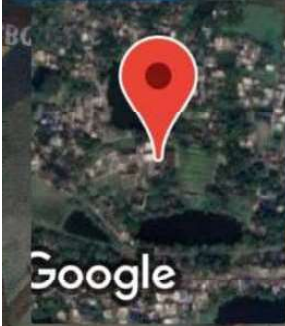
Amodghata, West Bengal, India


X9PJ+7VW, Boropukur Area, Mogra, Amodghata, West Bengal 712148, India

Lat 22.985659°

Long 88.382392°

28/06/23 11:33 AM GMT +05:30



 GPS Map Camera

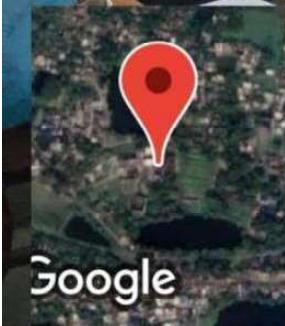
Amodghata, West Bengal, India

X9PJ+7VW, Boropukur Area, Mogra, Amodghata, West Bengal 712148, India

Lat 22.985659°

Long 88.382392°

28/06/23 11:33 AM GMT +05:30





 **GPS Map Camera**


Amodghata, West Bengal, India


X9PJ+7VW, Boropukur Area, Mogra, Amodghata, West Bengal 712148, India

Lat 22.985665°

Long 88.382444°

28/06/23 11:33 AM GMT +05:30



 **GPS Map Camera**

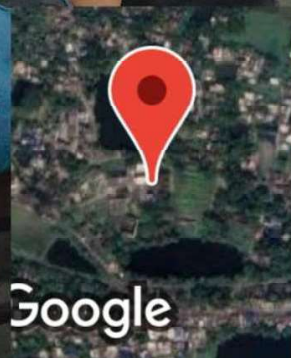
Amodghata, West Bengal, India

X9PJ+7VW, Boropukur Area, Mogra, Amodghata, West Bengal 712148, India

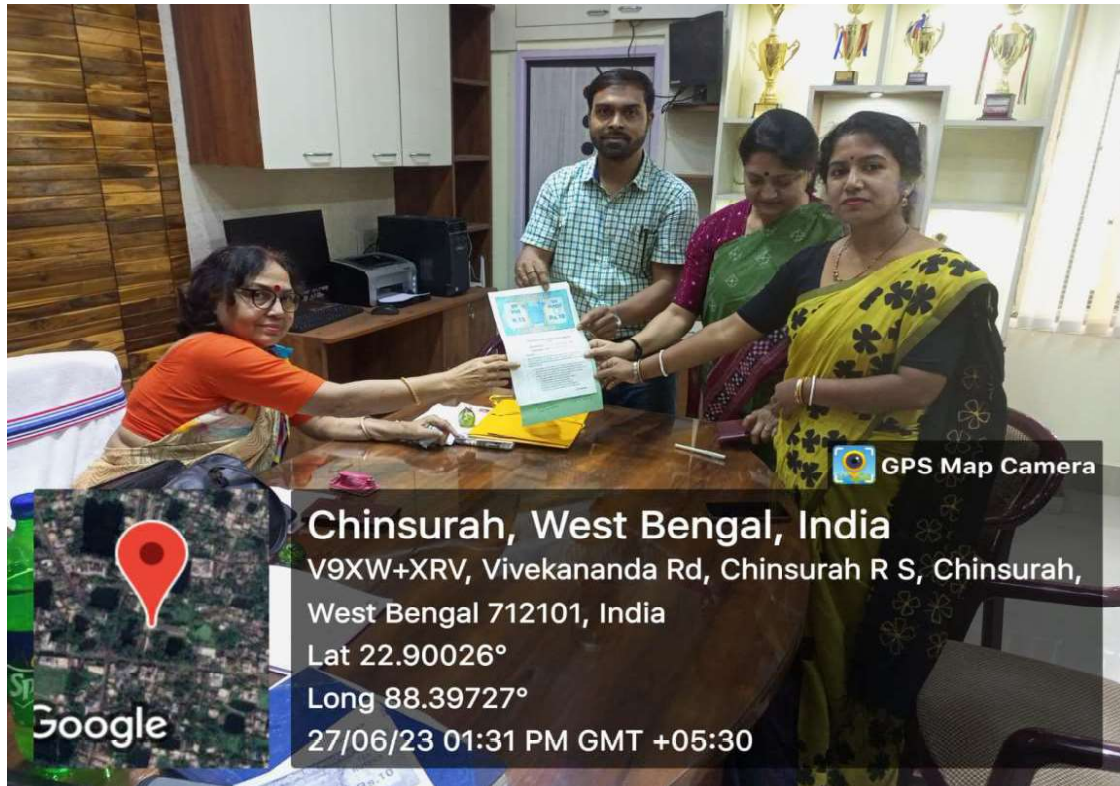
Lat 22.985661°

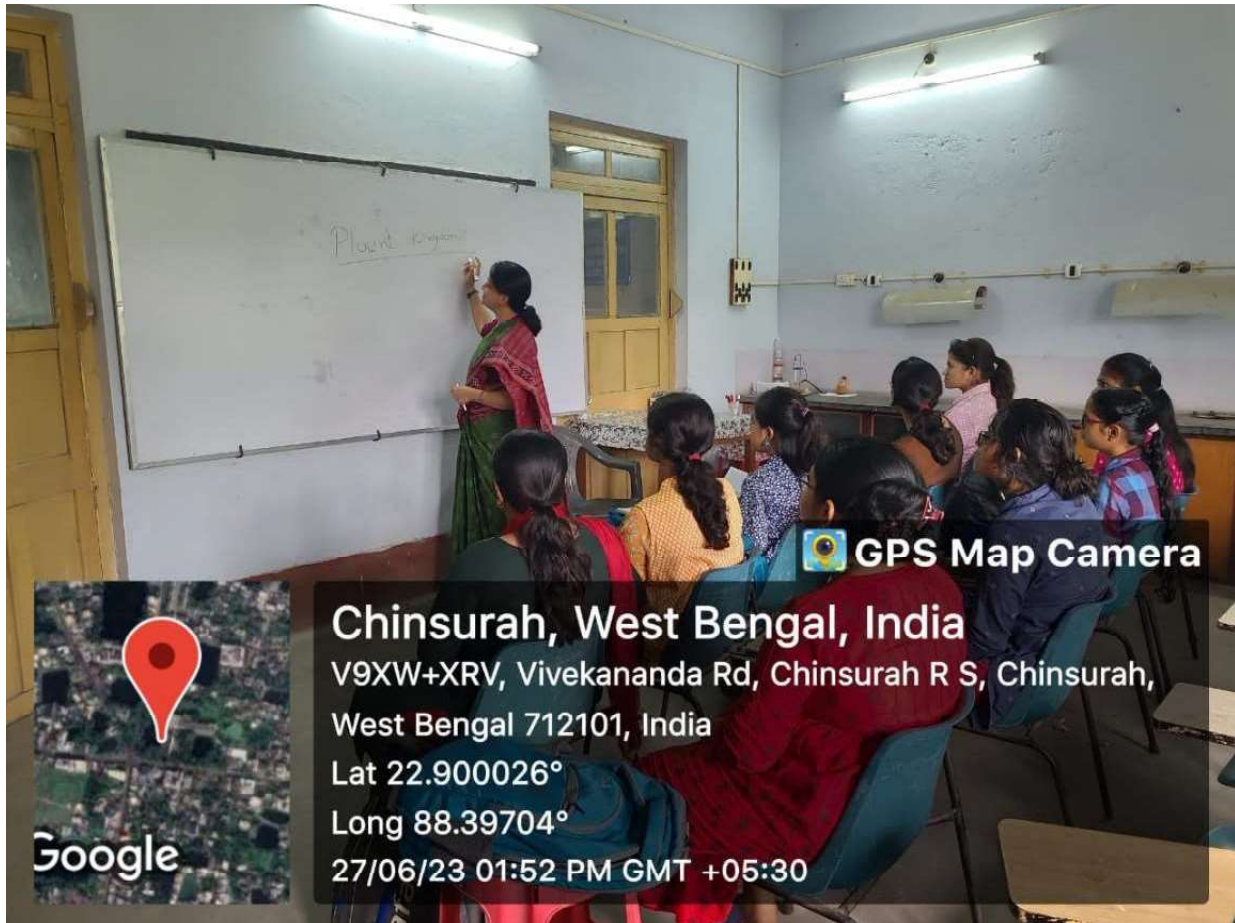
Long 88.382406°

28/06/23 11:33 AM GMT +05:30



Memorandum of Understanding (MoU) with Hooghly Women's College,
Pupilpati, Hooghly, West Bengal-712103





Memorandum of Understanding (MoU) with Kabi Sukanta Mahavidyalaya,
45 Purbachal Pally, Bhadreswar, Hooghly, West Bengal-712221





GPS Map Camera

Bhadreswar, West Bengal, India

Bhadreswar. P.O. - Angus Dist. - Hooghly, Pin No -712221, Tarakeswar Pally, Purbachal Pally, Bhadreswar, West Bengal 712221, India

Lat 22.823177°

Long 88.341483°

27/06/23 04:16 PM GMT +05:30



GPS Map Camera

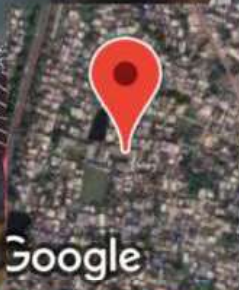
Bhadreswar, West Bengal, India

25/1, Tarakeswar Pally, Purbachal Pally, Bhadreswar, West Bengal 712221, India

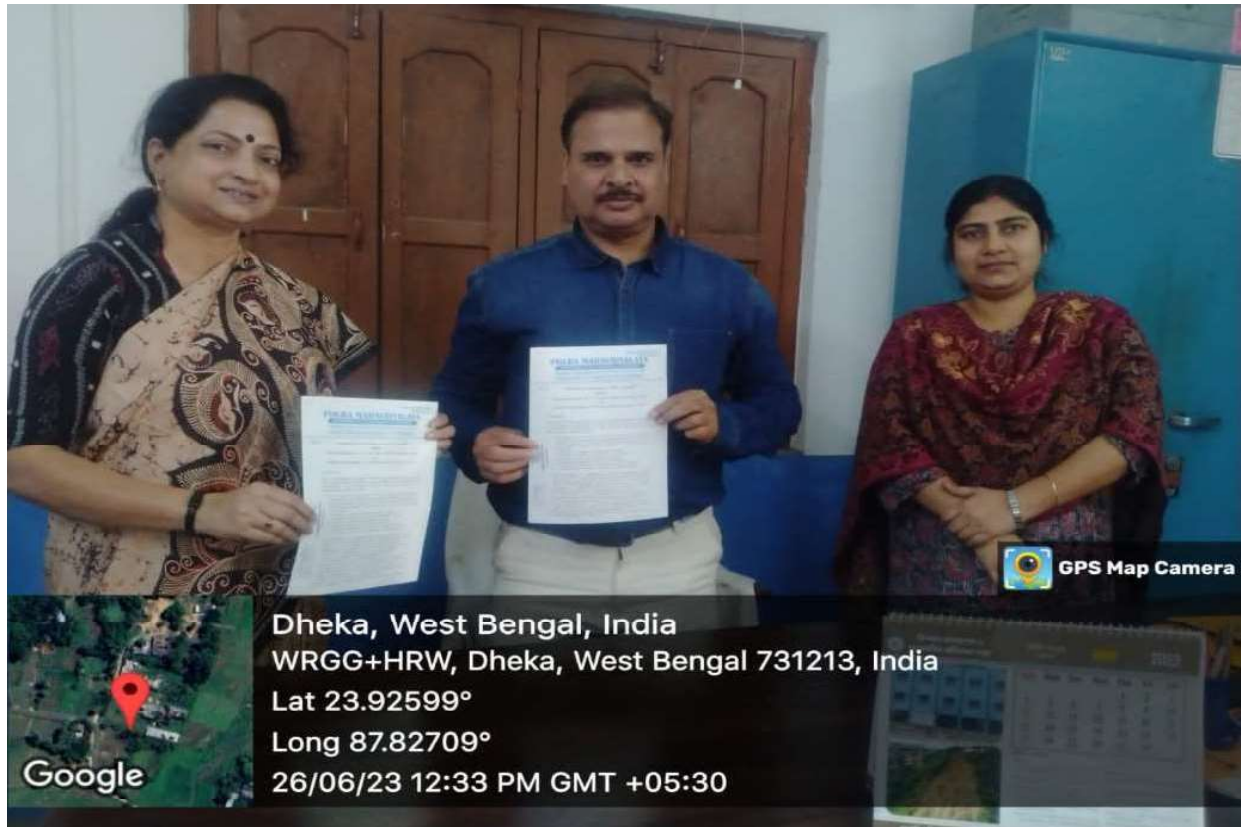
Lat 22.823169°

Long 88.341932°

27/06/23 04:13 PM GMT +05:30

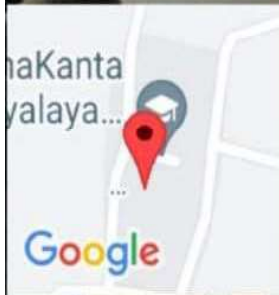


Memorandum of Understanding (MoU) with Lokepara Mahavidyalaya,
Kuliara, Birbhum, West Bengal-731218





Memorandum of Understanding (MoU) with Kandra Radhakanta Kundu Mahavidyalaya,
Kandra, Ketugram, Purba Bardhaman, West Bengal- 713129



Kandra, West Bengal, India
PXM8+4QG, Kandra, West Bengal 713380, India
Lat 23.732384°
Long 87.96679°
27/01/24 12:13 PM GMT +05:30



Kandra, West Bengal, India
PXM8+4QG, Kandra, West Bengal 713380, India
Lat 23.732382°
Long 87.966789°
27/01/24 12:14 PM GMT +05:30